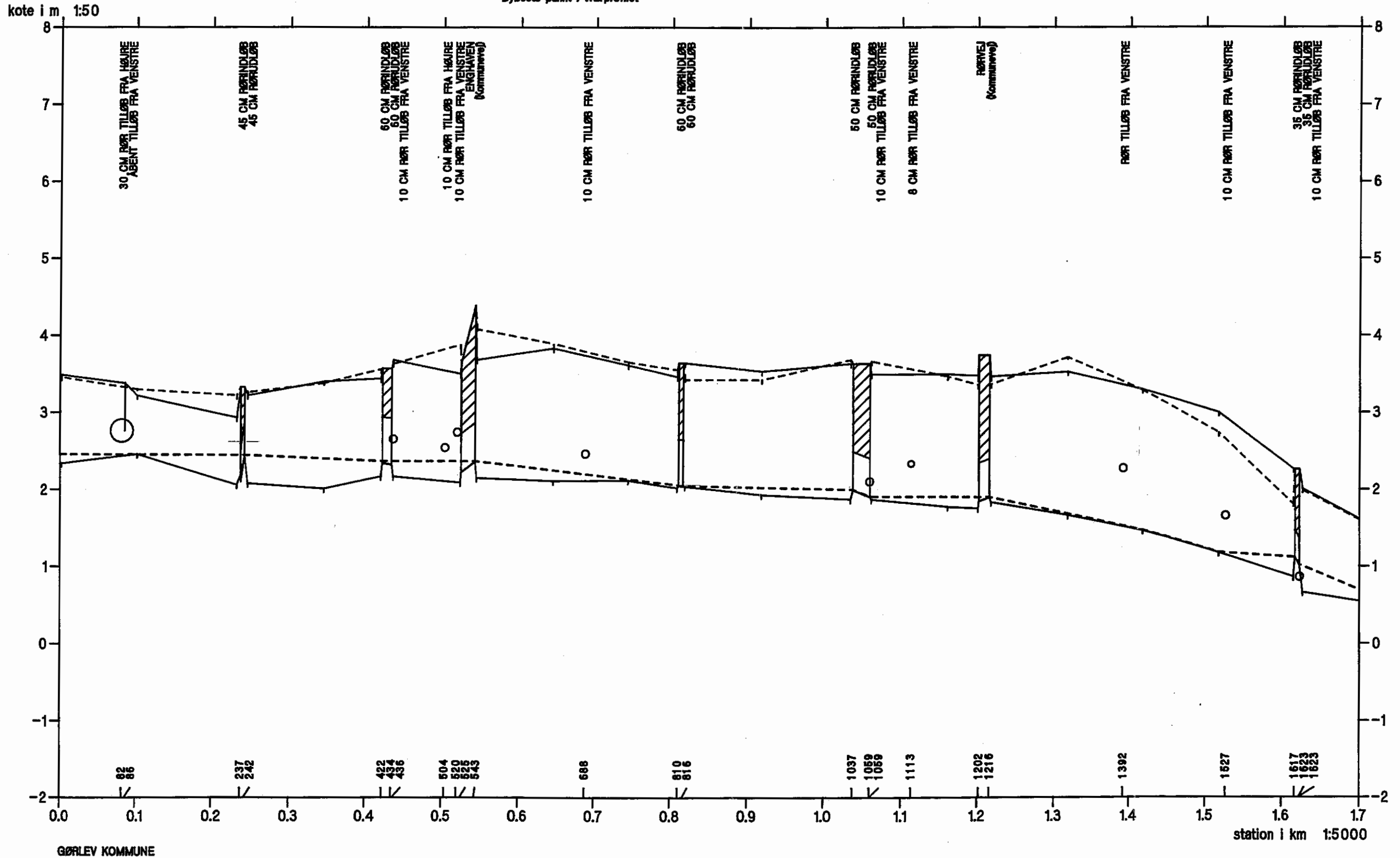


FUGLEBÆKKEN

Opmåling ved DDH/Roskilde jan. 1994



- - - - - Ny regulativ bundkote
- - - - - Terrain i højre side
- — — — Terrain i venstre side
- — — — Dybeste punkt i tværprofil



FUGLEBÆKKEN

Opmåling ved DDH/Roskilde Jan. 1994

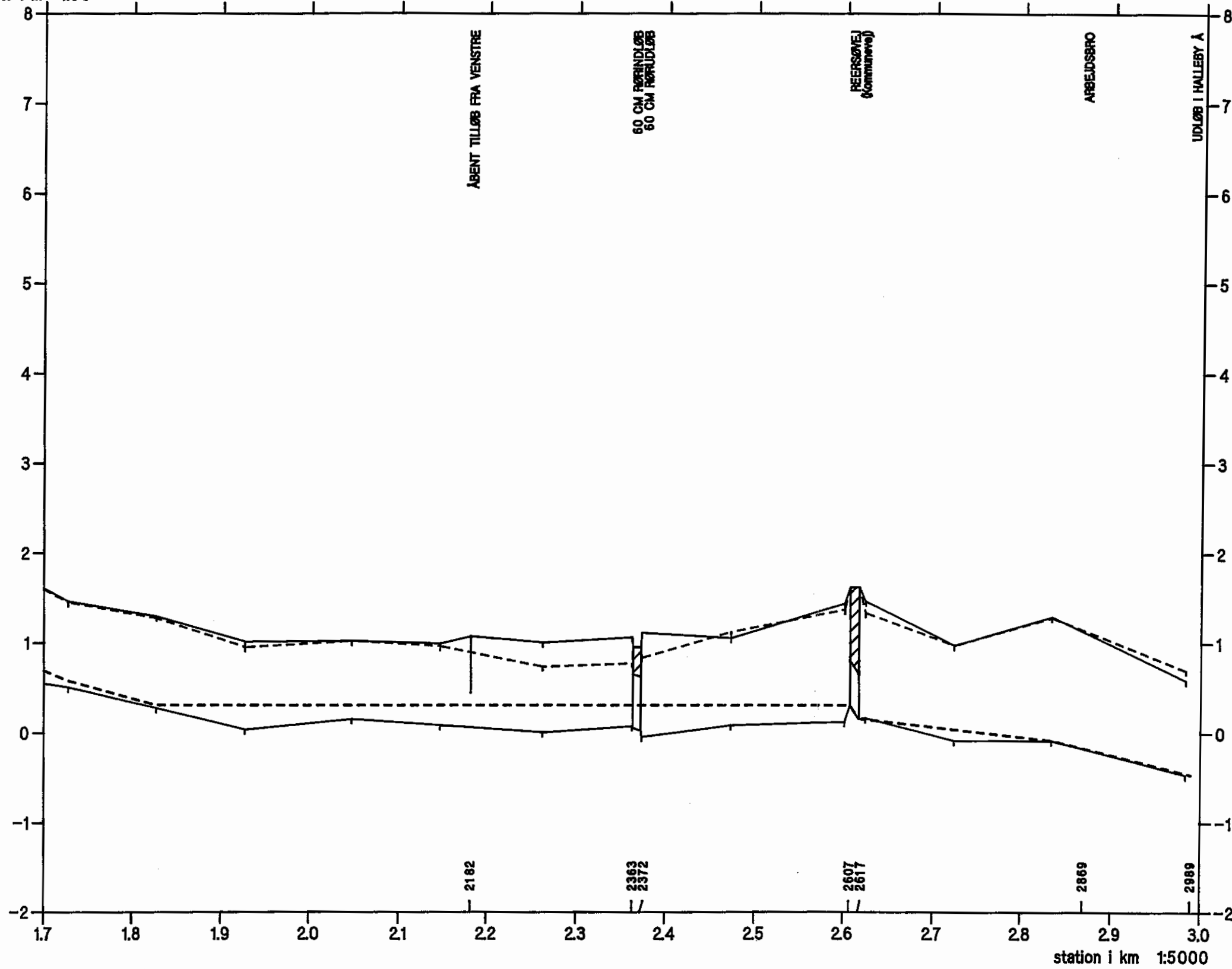


HEDESELSKABET



- Ny regulativ bundkote
- - - - - Terrain i højre side
- Terrain i venstre side
- Dybeste punkt i tværprofillet

kote i m 1:50



GØRLEV KOMMUNE

station i km 1:5000

FUGLEBÆKKEN



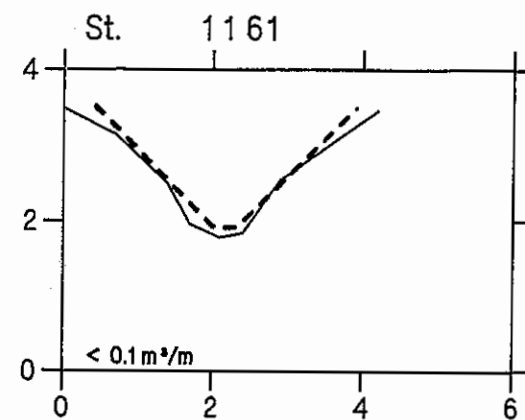
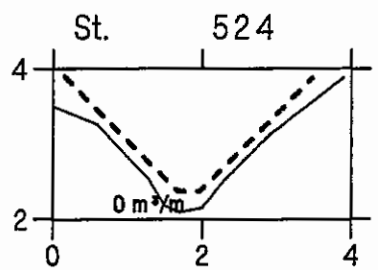
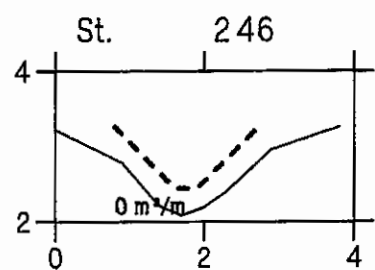
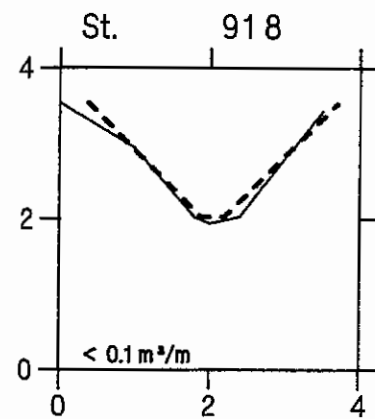
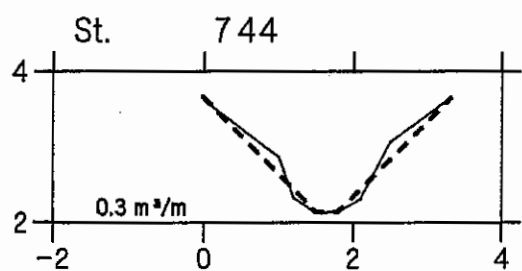
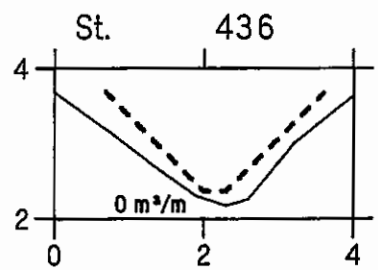
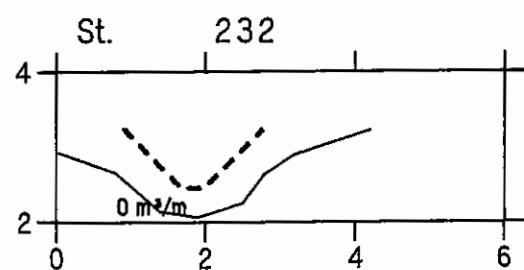
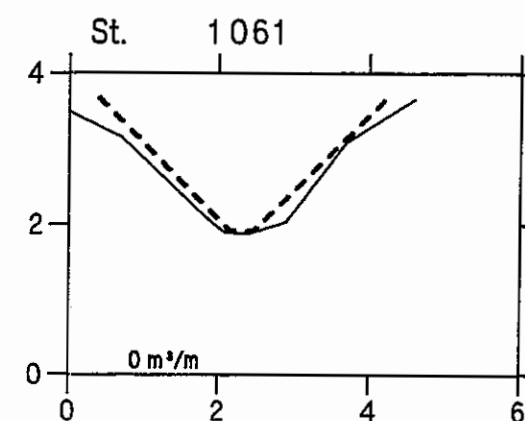
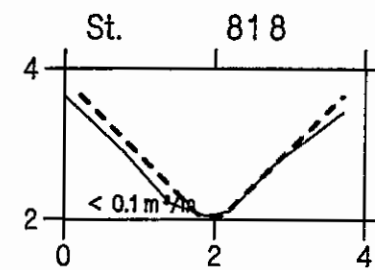
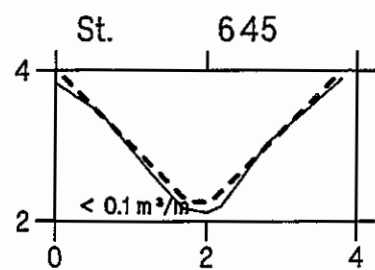
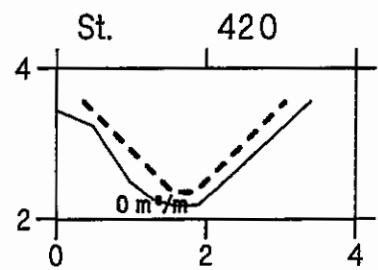
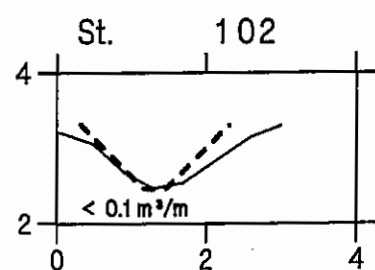
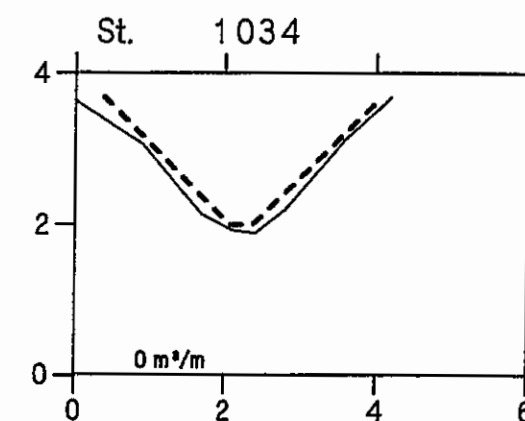
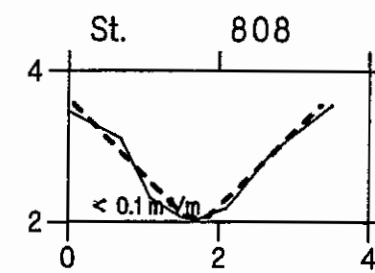
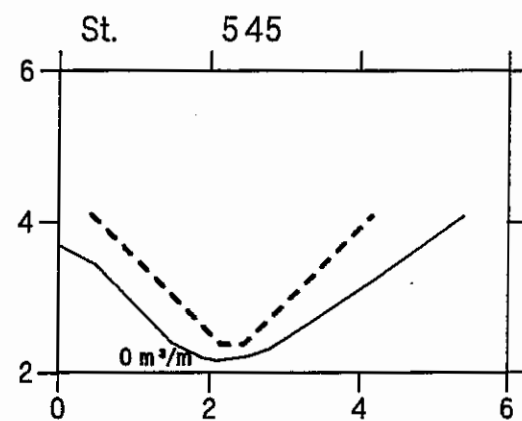
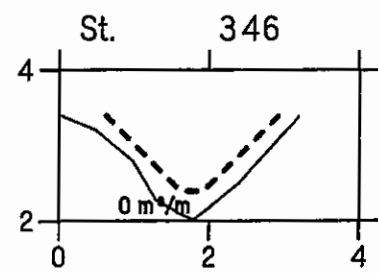
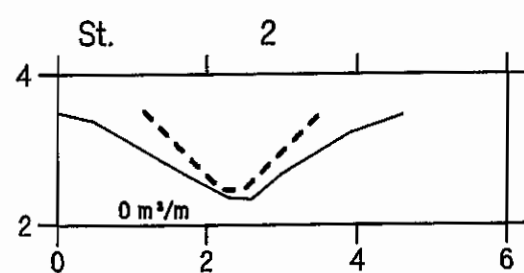
HEDESELSKABET



— Opmåling ved DDH/Roskilde jan. 1994

- - - - - Nyt regulativ

lodret akse : kote i m skala 1:100
 vandret akse : afstand i m skala 1:100



FUGLEBÆKKEN



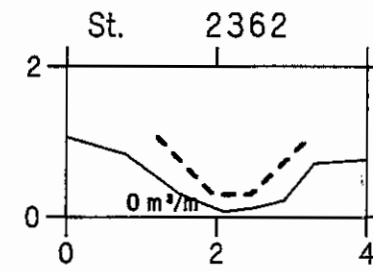
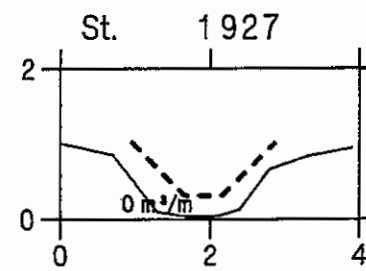
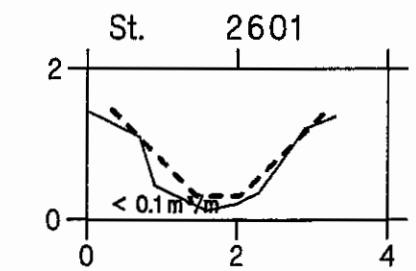
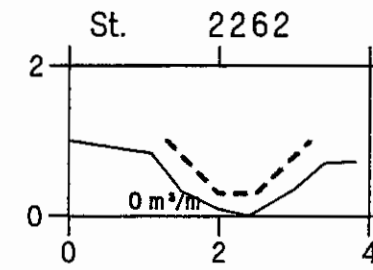
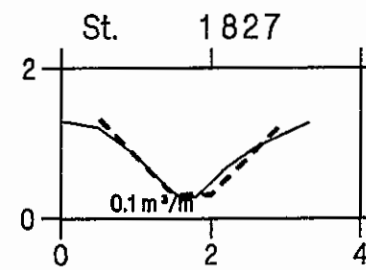
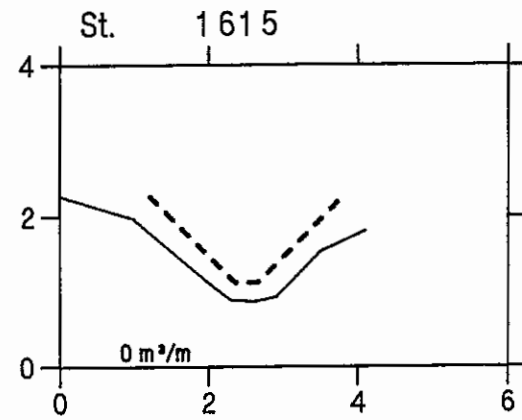
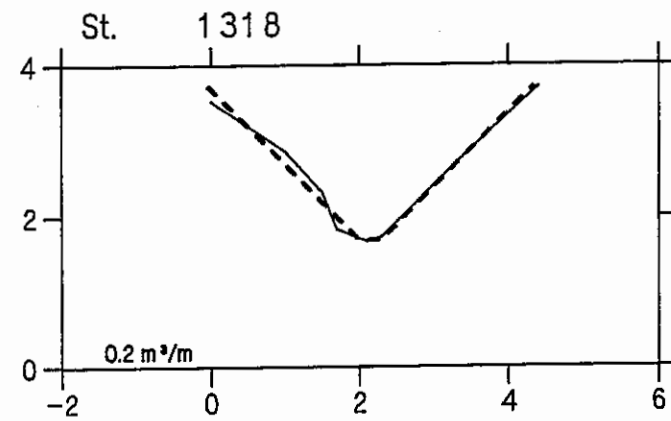
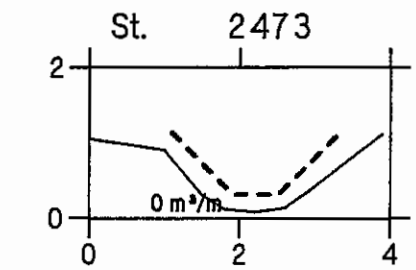
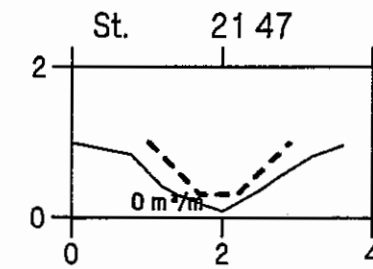
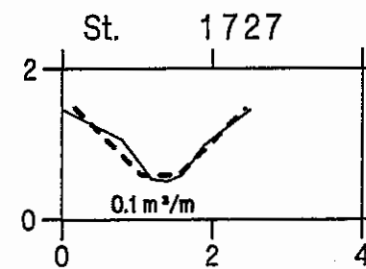
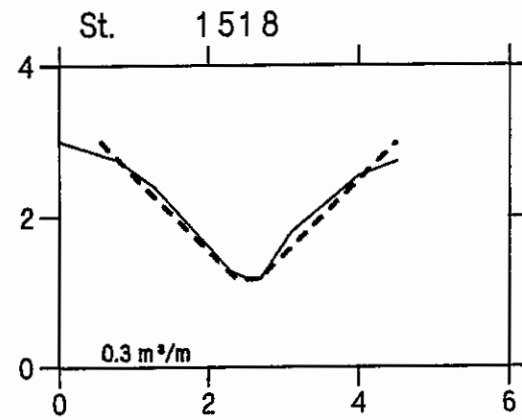
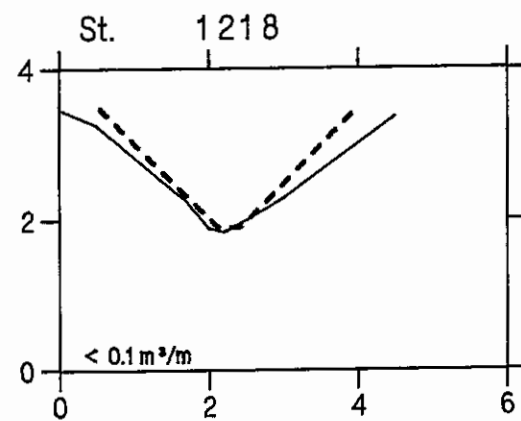
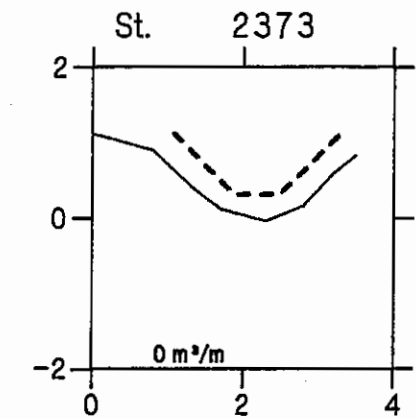
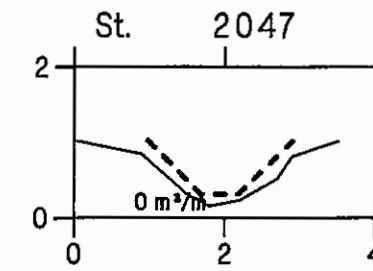
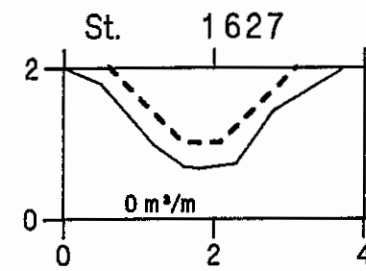
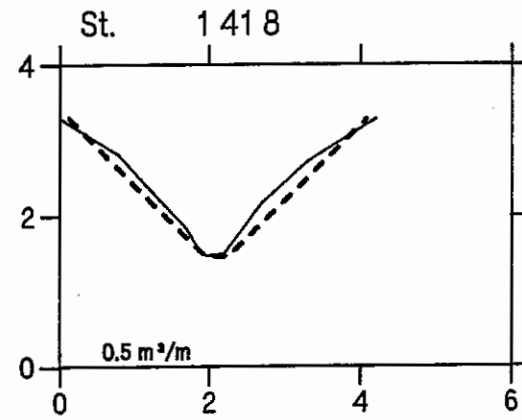
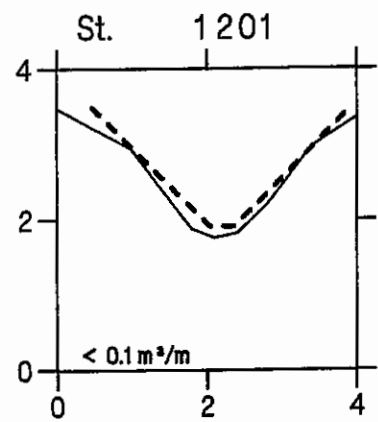
HEDESELSKABET



— Opmåling ved DDH/Roskilde jan. 1994

- - - - - Nyt regulativ

lodret akse : kote i m skala 1:100
 vandret akse : afstand i m skala 1:100



FUGLEBÆKKEN

VASP 

— Opmåling ved DDH/Roskilde jan. 1994

- - - - - Nyt regulativ

lodret akse : kote i m skala 1:100
vandret akse : afstand i m skala 1:100

HEDESELSKABET 

